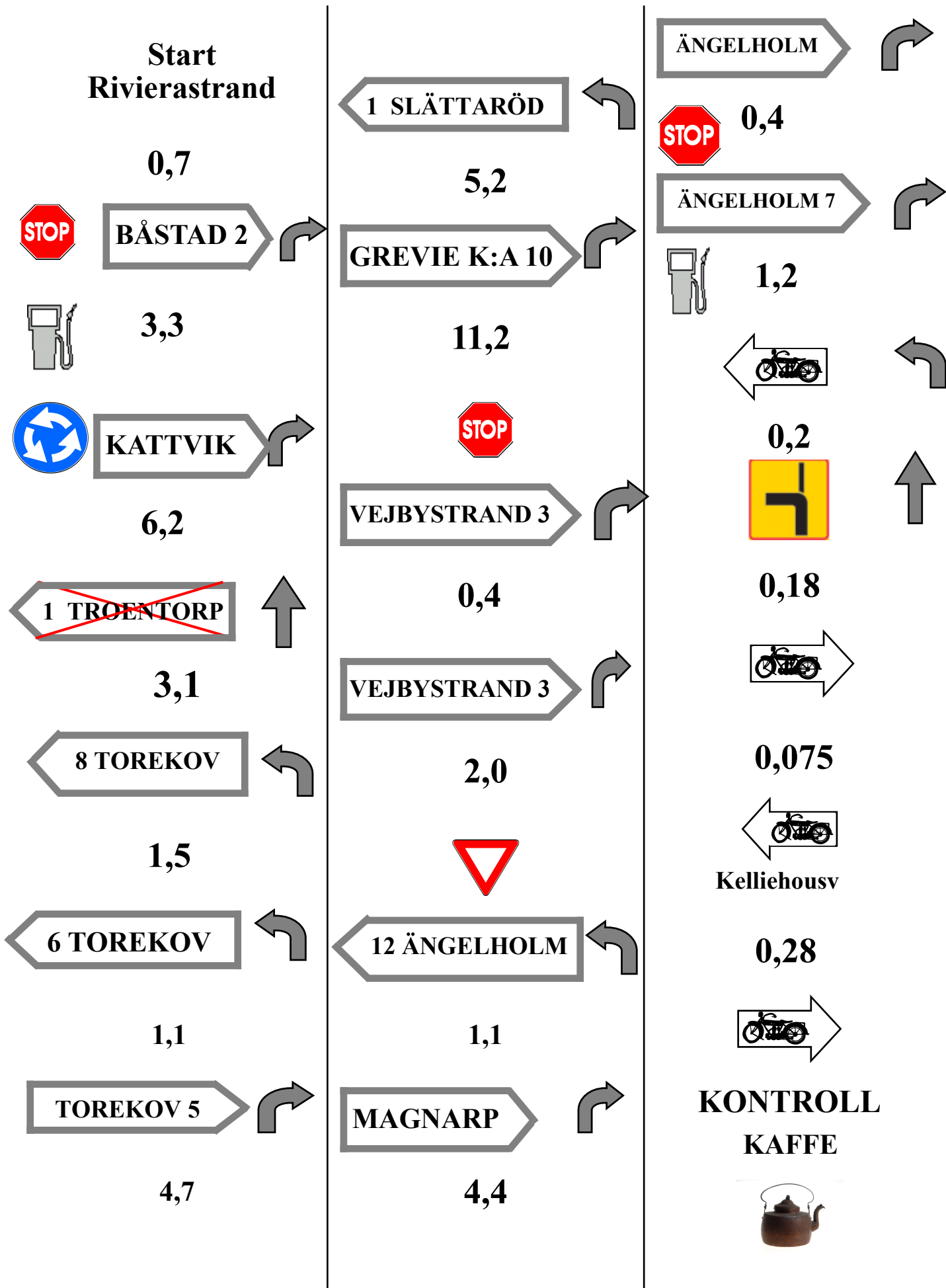




SKÅNE RUNDT 2022

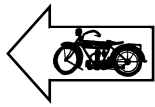
Dag 2
Day 2

Sida 1
Page 1

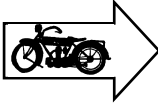




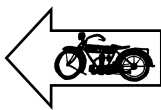
SKÅNE RUNDT 2019



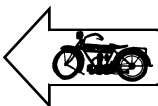
0,28



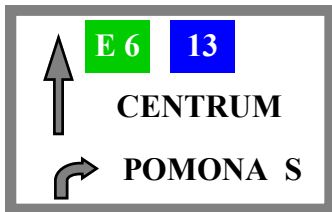
0,075




0,38



2,4



0,6



DANIELSLUNDSG

1,9

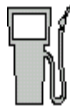
VALLGATAN



0,2



0,3



0,35



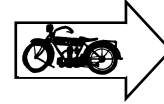
1,7



5,4



6,3



1,3



1,2



1,1



MÖLLE 14

3,2

TRANEKÄRR

0,95



SKÅNE RUNDT 2022



0,5

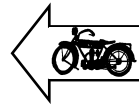
KULLAMUST
PAUS
Förfriskning
Refreshment




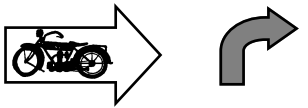
0,35



2,75



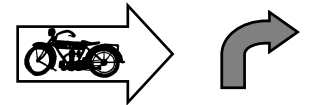

1,1



0,85

0,55

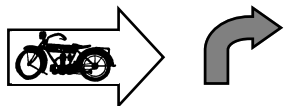
0,8



0,65



0,85



3,5



1,2



0,4

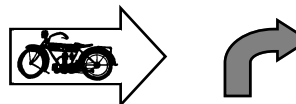


MINNESSTENSVÄGEN



3,2

1,7



0,3



0,6



1,9

0,95



SKÅNE RUNDT 2022

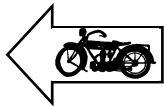
SKEPPAREGATAN



0,25



0,15



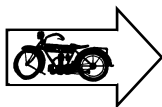
0,3

HÖGANÄS HAMNKROG

LUNCH

KONTROLL

0,25



0,25



3,5



2,3



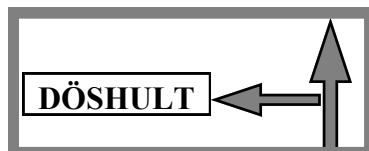
2,0



0,05



0,07



0,3



7,1



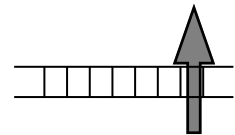
0,7




0,25

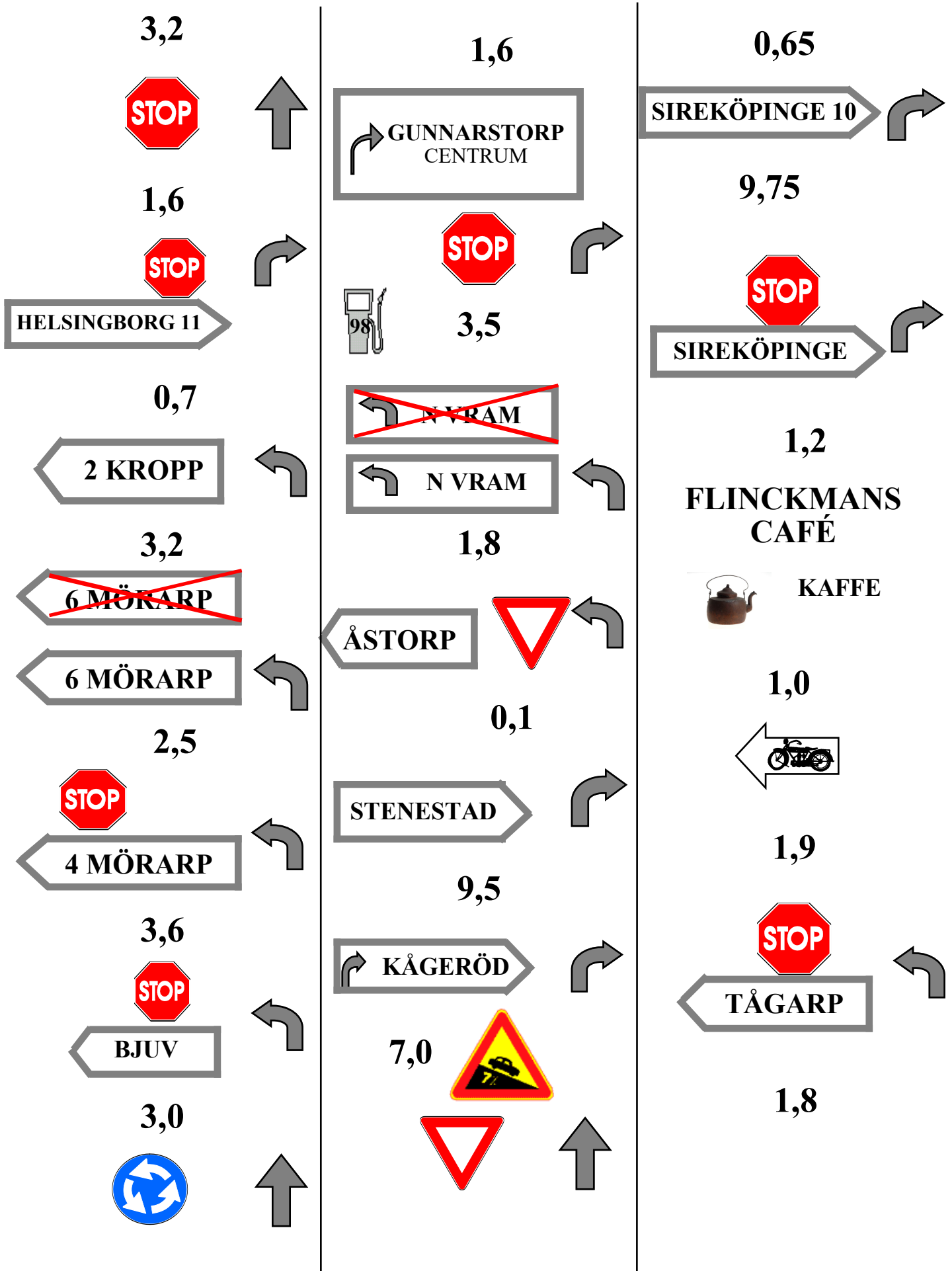


3,6



0,25

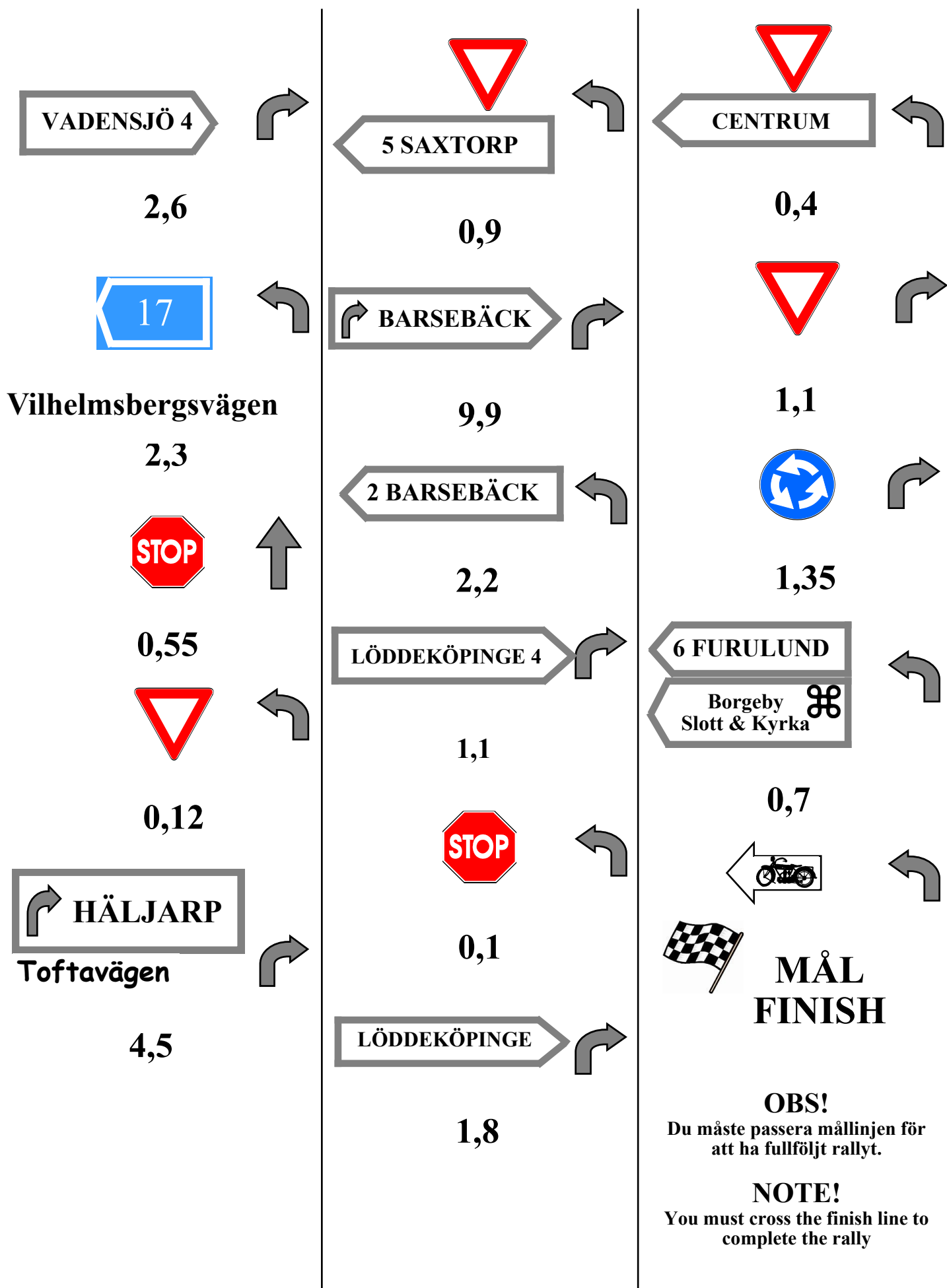






SKÅNE RUNDT 2022

Dag 2 Sida 6
Day 2 Page 6



Änderungsantrag zu Seite 5

Straße gesperrt

Innerhalb der Gemeinde Bjuv ist die Passage unter der Eisenbahnbrücke geschlossen.

Folgen Sie der Ablenkung mit orangefarbenen Pfeilen.

Wenn Sie am Ende der Umleitung ankommen, heißt es ausgeschildert



Biegen Sie

rechts auf die S.Storgatan ab und Sie sind ca. 500 m nach der Eisenbahnbrücke wieder auf der Strecke. Fahren Sie 2,3 km weiter bis



Ändring på sida 5

1,6




3,5

Avspärrad väg

Inne i Bjuv samhälle är passagen under järnvägsbron avstängd.

Följ omledningen med orange pilar.

När ni kommer tillslutet av omledningen står det skyltat



Sväng höger in på S.Storgatan och ni är tillbaka på banan c:a 500 m efter järnvägsbron. Fortsätt 2,3 km till



Amendment to page 5

Road blocked

Inside Bjuv community, the passage under the railway bridge is closed.

Follow the diversion with orange arrows.

When you get to the end of the diversion, it says signposted



Turn right onto S.Storgatan and you are back on the track about 500 m after the railway bridge. Continue 2.3 km to

